

CORNER RECORD

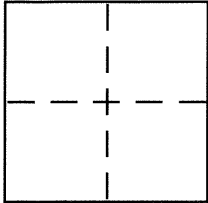
City of BERKELEY

Brief Legal Description CITY OF BERKELEY

BK 39 Pg 14
Document Number CR 4333

County of ALAMEDA, California

MONUMENT B 0030



CORNER TYPE

Government Corner ☐ Control ☒
Meander ☐ Property ☐
Rancho ☐ Other ☐
Date of Survey 8-10-2010

COORDINATES (Optional)

N. _____
E. _____
Zone _____ NAD27 ☐ NAD83 ☐
NAD83 Epoch _____
Elev. _____
Vert. Datum: NGVD29 ☐ NAVD88 ☐
Meas. Units: Metric ☐ Imperial ☐

Corner – Left as found ☐ Found and tagged ☐ Established ☐ Reestablished ☒ Rebuilt ☐

Identification and type of corner found: Evidence used to identify or procedure used to establish or reestablish the corner:

RE-SET FROM REFERENCE MARKS AS SHOWN ON PAGE 2.

Reference is made to the "PRE-CONSTRUCTION" corner record filed for this monument: CR 3871 (BK 34 CR Pg 61)

A description of the physical condition of the monument as found and as set or reset:

RE-SET (SEE PAGE 2)

SURVEYOR'S STATEMENT

This Corner Record was prepared by me or under my direction in conformance with the Land Surveyor's Act on AUGUST 10 2010

Signed David M. Logan P.L.S. or R.C.E. No. PLS 5003

COUNTY SURVEYOR'S STATEMENT


This Corner Record was received 10-27-2010

and examined and filed 1-3-2011

Signed Russell R. Penland P.L.S. or R.C.E. No. 5726

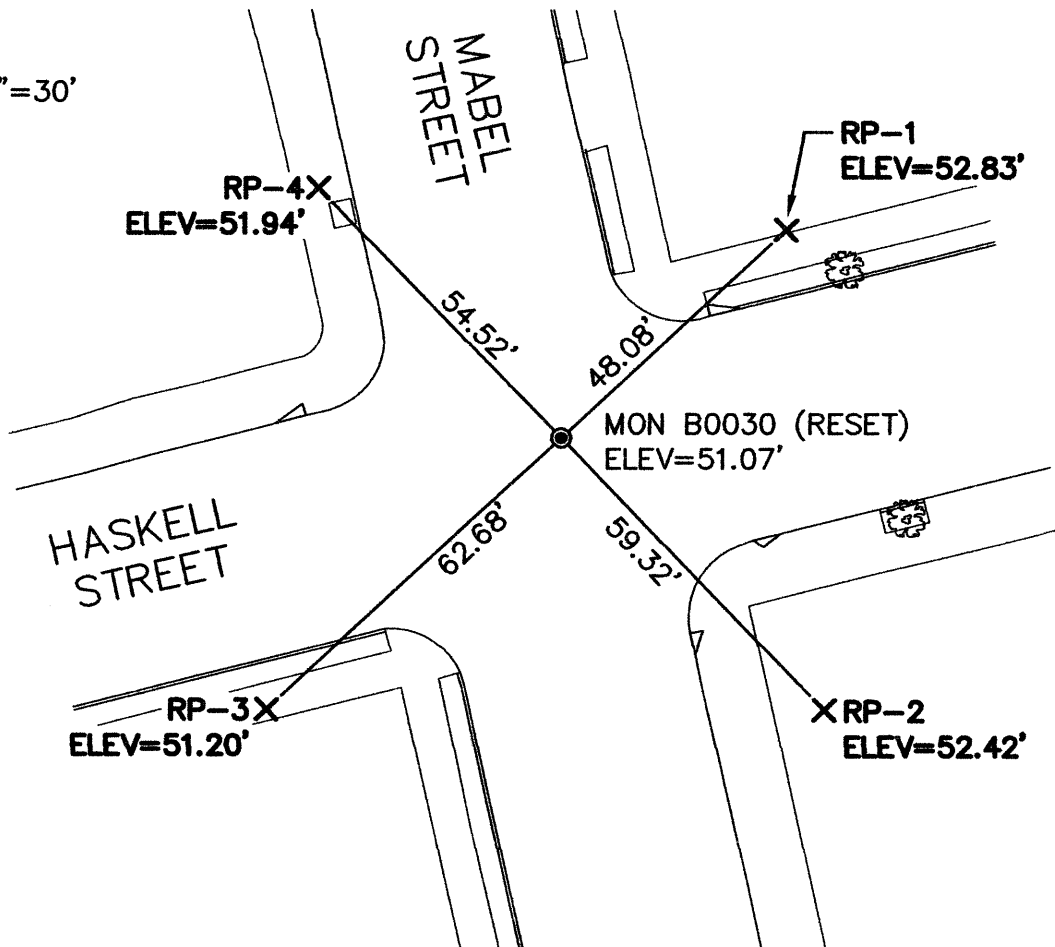
Title COUNTY SURVEYOR

County Surveyor's Comment _____





SCALE: 1"=30'



LEGEND

⊙ STANDARD WELL-TYPE CITY MONUMENT
WITH 2" BRASS DISK AND PUNCH MARK.
(SOUTHERLY CAP)

+ REFERENCE CROSS ON SIDEWALK

NOTE:

THE EXISTING MONUMENT AS SHOWN IS REFERENCED
BY STRAIGHT LINES BETWEEN RP-1 TO RP-3 AND
RP-2 TO RP-4.