



BASIS OF BEARINGS
NORTH 87°55'00" EAST, BETWEEN FOUND MONUMENTS AS SHOWN ON A MAP FILED IN MAP CASE 2, DRAWER 52, PAGE 55, M.C.R.

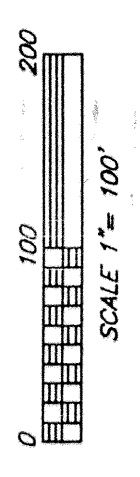
- LEGEND**
- = 1/2" PIPE WITH A PLASTIC PLUG STAMPED L.S. 4873 SET THIS SURVEY.
 - = FOUND 1/2 INCH PIPE AS SHOWN ON A MAP FILED IN CASE 2, DRAWER 47, PAGE 99, M.C.R.
 - ⊕ = FOUND 1/2" PIPE AS SHOWN ON A MAP FILED IN MAP CASE 2, DRAWER 52, PAGE 55, M.C.R., WITH A PLASTIC PLUG STAMPED L.S. 4873.
 - ▲ = NAIL AND TAG STAMPED L.S. 4873
 - = BRASS TAG STAMPED L.S. 4873 WIRE TO 1 3/4" CYCLONE FENCE POST.

- NOTES**
- () = RECORD BEARINGS AND DISTANCES AGREE WITH THIS SURVEY UNLESS SHOWN OTHERWISE. RECORD DATA FROM:
1. MAP CASE 2, DRAWER 52, PAGE 55, M.C.R.
 2. BOOK 2328 O.R., PAGE 251, M.C.R.
 3. PERCY'S ADDITION M.C. 1, DR. 1, PG 98, M.C.R.

NOTES:
ALL DISTANCES SHOWN HEREON ARE IN FEET AND DECIMALS THEREOF.
THIS MAP REPRESENTS A BOUNDARY LINE SURVEY ONLY AND DOES NOT SHOW RIGHTS OF WAY, EASEMENTS OR ENCROACHMENTS, OTHER THAN THOSE SHOWN.


RECORD OF SURVEY

FOR
MENDOCINO TRANSIT AUTHORITY
BEING A PORTION OF LOT 32 OF THE YOKAYO RANCHO
AND LOTS 4 THRU 13 OF PERCY'S ADDITION TO THE
CITY OF UKIAH
MENDOCINO COUNTY, CALIFORNIA
MARCH, 2000



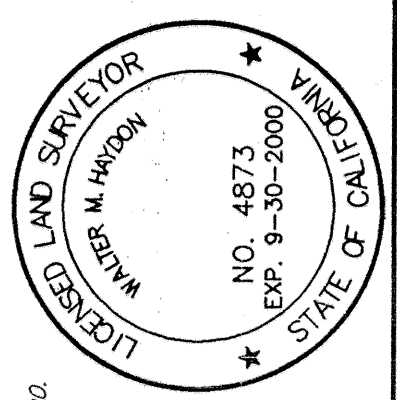
RECORDOR'S STATEMENT
FILED THIS 24th DAY OF MAY, 2000 AT 10:16 A.M.
IN MAPS, DRAWER 67, PAGE 50, M.C.R., AT THE REQUEST
OF WALTER M. HAYDON.

MARSHA A. WHARF, COUNTY RECORDER
BY Donna Locatelli, DEPUTY



STANLEY TOWNSEND
COUNTY SURVEYOR
COUNTY OF MENDOCINO, STATE OF CALIFORNIA
BY Arthur W. Colvin, DEPUTY
ARTHUR W. COLVIN L.S. 6112
LICENSE EXPIRES 3-31-2002

COUNTY SURVEYOR'S STATEMENT
THIS MAP HAS BEEN EXAMINED IN ACCORDANCE WITH SECTION 8766 OF THE LAND SURVEYORS' ACT THIS 17th DAY OF MAY, 2000.



SURVEYOR'S STATEMENT
THIS MAP CORRECTLY REPRESENTS A SURVEY MADE BY ME OR UNDER MY DIRECTION IN COMPLIANCE WITH THE REQUIREMENTS OF THE LAND SURVEYORS' ACT AT THE REQUEST OF MENDOCINO TRANSIT AUTHORITY IN MARCH, 2000.

Walter M. Haydon
WALTER M. HAYDON L.S. 4873
LICENSE EXPIRES 09/30/2000.

SURVEYED BY RAU AND ASSOCIATES UKIAH, CALIFORNIA

FEE \$8.00

1 SHEET ONLY
MAPS
DRAWER 67
PAGE 50

36

Ros 22-00

