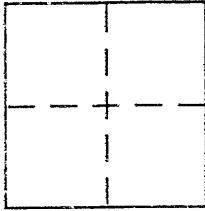


CORNER RECORDDocument Number CR 1736City of OAKLANDCounty of ALAMEDA, CaliforniaBrief Legal Description LOT 142 - (4 M 52)**CORNER TYPE**

Government Corner ☐ Control ☐
 Meander ☐ Property ☒
 Rancho ☐ Other ☐
 Date of Survey 9-6-02

COORDINATES (Optional)

N. _____
 E. _____
 Zone _____ NAD27 ☐ NAD83 ☐
 NAD83 Epoch _____
 Elev. _____
 Vert. Datum: NGVD29 ☐ NAVD83 ☐
 Meas. Units: Metric ☐ Imperial ☐

Corner - Left as found ☐ Found and tagged ☐ Established ☒ Reestablished ☐ Rebuilt ☐

Identification and type of corner found: Evidence used to identify or procedure used to establish or reestablish the corner:

FOUND POINTS AS SHOWN ON REVERSE.

A description of the physical condition of the monument as found and as set or reset:

SET POINTS AS SHOWN ON REVERSE.

SURVEYOR'S STATEMENT

This Corner Record was prepared by me or under my direction in conformance with the Land Surveyor's Act on 9-26-02

Signed [Signature] P.L.S. No. 7136

COUNTY SURVEYOR'S STATEMENT



This Corner Record was received 9-30-02

and examined and filed 9-16-03

Signed [Signature] P.L.S. or R.C.E. No. 5726

Title COUNTY SURVEYOR

County Surveyor's Comment _____



CORNER RECORD

LOT 142
FORESTLAND - (4 M 52)

WOODHAVEN
WAY

FOUND STANDARD STREET MONUMENT
PER 4 M 52, WITH PIN IN CONCRETE

I N D I A N W A Y

FOUND STANDARD STREET MONUMENT
PER 4 M 52, WITH PIN IN CONCRETE

68.78' CALC. & MEAS.
(68.92' RECORD)

20.00

22.09'

50.00'

N 58°05'40" E 50.00'

N 35°57'45" W 169.17'

N 35°52'15" W 159.46'

1 4 3

1 4 2

1 4 1

SET 5/8" REBAR &
PLASTIC CAP, L.S. 7136

N 46°56'10" E
50.00'

SET 5/8" REBAR &
PLASTIC CAP, L.S. 7136

1 6 3

1 6 4

1 6 5

VEGVARY & VEGVARY
CIVIL ENGINEERING - LAND SURVEYING
40 TERRA TERESA
LAFAYETTE, CA 94549
(925) 947-1051

SCALE: 1" = 40'

