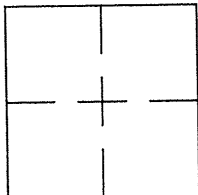


CORNER RECORD

Document Number CR 6437City of OAKLANDCounty of ALAMEDA, CaliforniaBrief Legal Description WELL MONUMENT LOCATED WITHIN THE SIDEWALK IN FRONT
OF 6651 CHABOT ROAD.

CORNER RECORD

Government Corner ☐ Control ☒
 Meander ☐ Property ☐
 Rancho ☐ Other ☐
 Date of Survey 08/06/2014

COORDINATES
(Optional)

N. _____
 E. _____
 Zone _____ Datum _____
 Elev. _____

Corner — Left as found ☒ Found and tagged ☐ Established ☐ Reestablished ☐ Rebuilt ☐

Identification and type of corner found: Evidence used to identify or procedure used to establish or reestablish the corner:
FOUND BRASS DISC IN WELL MONUMENT WITHIN THE SIDEWALK.

AS SHOWN ON CITY OF OAKLAND MONUMENT MAP, PAGE 331.

CITY MONUMENT DESIGNATION NUMBER AT SUBJECT LOCATION (47/K)

THIS POINT WAS REFERENCED PRIOR TO A CONSTRUCTION PROJECT IN THE VICINITY.

A description of the physical condition of the monument as found and as set or reset:
FOUND AND SET POINTS AS SHOWN ON PAGE 2.


THESE TIES ARE FOR THE PURPOSE OF PERPETUATING THE FOUND MONUMENTATION.

NO CLAIM IS MADE AS TO THE RELATIONSHIP OF THE POINTS OR LINES SHOWN HEREON
TO TRUE BOUNDARY LOCATIONS.

SURVEYOR'S STATEMENT

This Corner Record was prepared by me or under my direction in conformance with
 the Land Surveyors' Act on AUGUST 15, 20 14.

Signed Vincent H. Cunha L.S. Number LS 4520
VINCENT H. CUNHA




COUNTY SURVEYOR'S STATEMENT

This Corner Record was received 8-15-2014 and examined


and filed 9-3-14

Signed Russell R. Penland

Title COUNTY SURVEYOR



County Surveyor's Comment _____



● FOUND BRASS DISC WITH PUNCH IN WELL MONUMENT WELL(47/K)
 ✕ SET CUT CROSS IN CONCRETE
 AA##A# ALAMEDA COUNTY MONUMENT ID

ELEVATIONS SHOWN HEREON ARE BASED UPON
CITY OF OAKLAND VERTICAL DATUM
47/K TAKEN AS ELEV.=227.458

