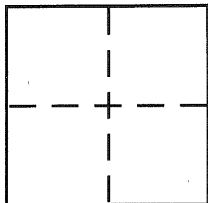


CORNER RECORDDocument Number CR 1681City of OAKLANDCounty of ALAMEDA, CaliforniaBrief Legal Description LOT 6, BLOCK D, 'CLAREMONT KNOLLS (4M67)**CORNER TYPE**

Government Corner ☐ Control ☐
 Meander ☐ Property ☒
 Rancho ☐ Other ☐
 Date of Survey 1 APRIL 2002

COORDINATES (Optional)

N. _____
 E. _____
 Zone _____ NAD27 ☐ NAD83 ☐
 NAD83 Epoch _____
 Elev. _____
 Vert. Datum: NGVD29 ☐ NAVD88 ☐
 Meas. Units: Metric ☐ Imperial ☐

Corner – Left as found ☐ Found and tagged ☐ Established ☒ Reestablished ☐ Rebuilt ☐

Identification and type of corner found: Evidence used to identify or procedure used to establish or reestablish the corner:

FOUND SUBDIVISION PIN MONUMENT

A description of the physical condition of the monument as found and as set or reset:

SET 5/8" REBAR & PLASTIC CAP LS 5252

SURVEYOR'S STATEMENT

This Corner Record was prepared by me or under my direction in conformance with

the Land Surveyor's Act on 2 APRIL 2002

Signed Jeffrey D. Black P.L.S. or R.C.E. No. 5252

COUNTY SURVEYOR'S STATEMENT



This Corner Record was received 4.8.02

and examined and filed 6.14.02

Signed Russell R. Penland, Jr. P.L.S. or R.C.E. No. 5726

Title County Surveyor

County Surveyor's Comment _____



SCALE 1"=20'



SILER

PLACE (50')

